



BELLEGROVE MARKER • Disk 2 Track 8



HOUMAS HOUSE • Disk 2 Track 10




NOTTOWAY • Disk 2 Track 7

Set your odometer to zero at ① (Destrehan Plantation).
Approximate mileages to points of interest are shown below.

Points of Interest	Mileage
① Destrehan Plantation	Exit #6 (set odom to 0)
② Homeplace Plantation	6.2
③ Les Allemands Marker	12.9
④ Glendale Plantation	14.2
⑤ St. John the Baptist Church	19.2
⑥ Evergreen Plantation	24.5
⑦ Whitney Plantation	25.6
⑧ B&C Restaurant	31.1
⑨ Laura Plantation	31.3 (reset odom to 0)
⑩ Le Petite Versailles Marker	1.8
⑪ Felicity Plantation	2.4
⑫ St. Joseph Plantation	2.8
⑬ Oak Alley Plantation	3.1
⑭ Cabahonossee Marker	7.8
⑮ St. James Church	10.3
⑯ Sunshine Bridge Intersection	19.6 (reset odom to 0)
⑰ Nottoway Plantation	16.6
⑱ Belle Grove Marker	20.3
⑲ Reprod. Plantation Homes	22.4
⑳ Mulberry Grove Plantation	25.9
㉑ Houmas House Plantation	6.0
㉒ Bocage Plantation	7.9
㉓ L'Hermitage	8.9



OAK ALLEY • Disk 2 Track 2



LE PETITE VERSAILLES • Disk 2 Track 1



ST JOSEPH • Disk 2 Track 1



LAURA • Disk 1 Track 1



= Start of Tour

From New Orleans, I-10 West to exit #220

(I-310 South to Boutte/Houma)

From Baton Rouge, I-10 East to exit #220

(I-310 South to Boutte/Houma)



= Plantation with Guided Tour - 1, 6, 9, 12, 13, 17, 21



= Plantation Closed to Public - 2, 4, 7, 11, 19, 20, 22, 23

Plantation Offering Bed & Breakfast - 13, 17

Places Offering Food - 8, 13, 17, 21



= Exits



= Route Traveled on Tour



DETAILED INSET

END

see inset map above right



Track 10



map above right



LE PETITE VERSAILLES • Disk 2 Track 1



ST JOSEPH • Disk 2 Track 1



LAURA • Disk 1 Track 15



EVERGREEN • Disk 1 Track 12



DESTREHAN • Disk 1 Track 4

= Start of Tour

From New Orleans, I-10 West to exit #220
(I-310 South to Boutte/Houma)

From Baton Rouge, I-10 East to exit #220
(I-310 South to Boutte/Houma)

= Plantation with Guided Tour - 1, 6, 9, 12, 13, 17, 21

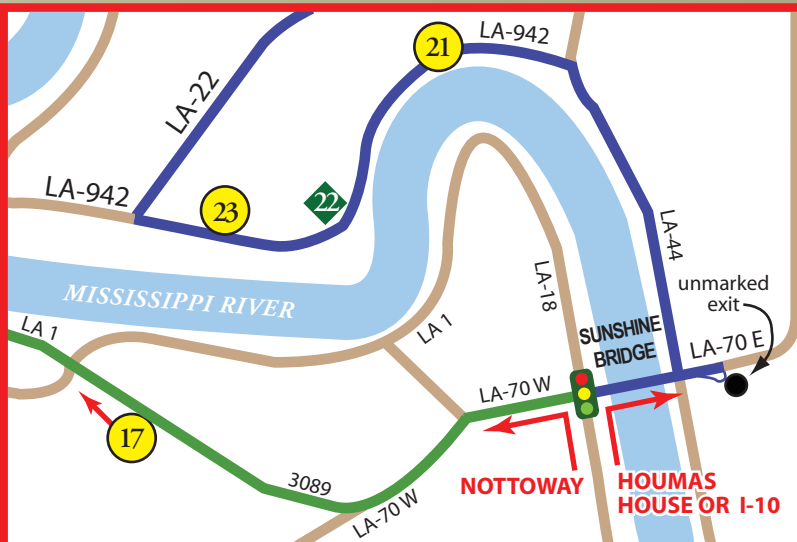
= Plantation Closed to Public - 2, 4, 7, 11, 19, 20, 22, 23

Plantation Offering Bed & Breakfast - 13, 17

Places Offering Food - 8, 13, 17, 21

= Exits

= Route Traveled on Tour



DETAILED INSET MAP

FOLLOW GREEN ROUTE TO NOTTOWAY
FOLLOW BLUE ROUTE TO HOUMAS HOUSE AND BACK TO I-10

NOTTOWAY 17

At LA-18/LA-70 W intersection, turn left and follow the green route.

HOUMAS HOUSE 21

At LA-18/LA-70 E intersection, turn right, cross bridge and follow the blue route.

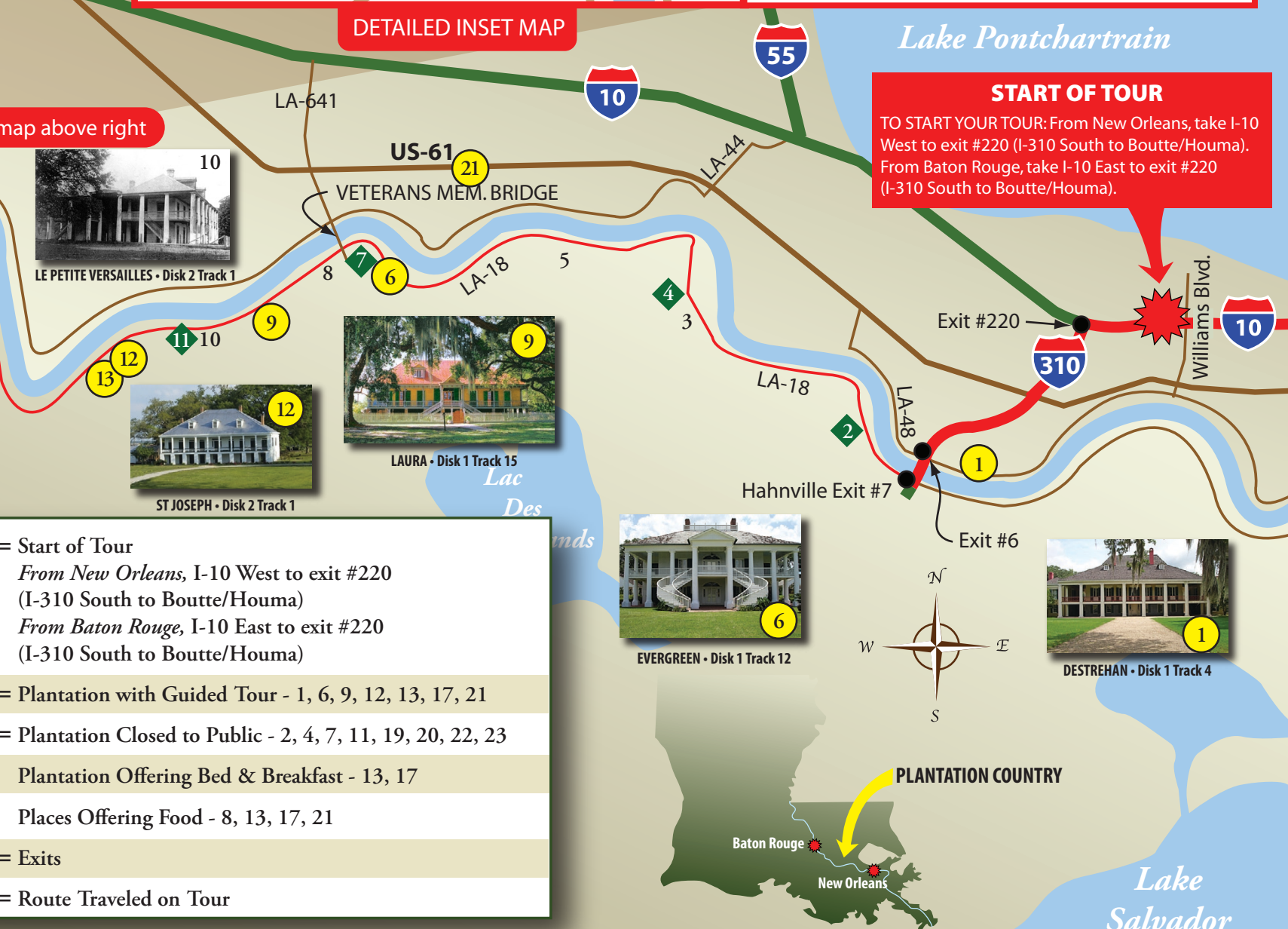
TO RETURN HOME:

At LA-18/LA-70 E intersection, turn right, cross bridge and take LA-70 E for three miles to I-10.

Lake Pontchartrain

START OF TOUR

TO START YOUR TOUR: From New Orleans, take I-10 West to exit #220 (I-310 South to Boutte/Houma). From Baton Rouge, take I-10 East to exit #220 (I-310 South to Boutte/Houma).



PLANTATION COUNTRY

Baton Rouge

New Orleans

Lake Salvador